



LEGEND

- Municipal Boundary
- Barangay Boundary
- Rivers and Creeks
- National Road
- Provincial Road
- Municipal Road
- Barangay Road


Ground Shaking

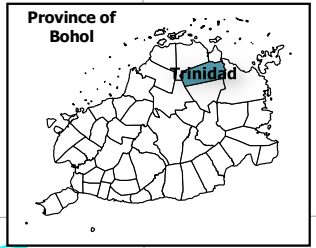
- Intensity 8 and above


 Republic of the Philippines
 PROVINCE OF BOHOL
 City of Tagbilaran


PROVINCIAL PLANNING AND DEVELOPMENT OFFICE

Hazard Map
GROUND SHAKING
 Municipality of TRINIDAD


 SCALE 1 : 80,000
 Universal Transverse Mercator (UTM) zone 51 North
 World Geodetic System, 1984 (WGS84)



- NOTES:**
1. Boundaries provided by the Municipality of Trinidad as was used in formulating the Comprehensive Land Use Plan (CLUP)
 2. Rivers and Creeks digitized by PPDO-Bohol GIS Unit from National Mapping and Resource Information (NAMRIA) Topographic Map sheets scaled at 1:50,000 1993 edition
 3. Roads based on the Municipal Roads Database acquired through the Coordinating Road Investments for Development (CRID) Project
 4. Ground Shaking susceptible areas derived from data provided by PhIVolcs, 2016
 5. Topography background generated from the Shuttle Radar Topography Mission (SRTM) version 3 1-arc-second Global Digital Elevation Mode (GDEM) downloaded from USGS EarthExplorer website
 6. This map is not authoritative, subject to ground verification, and for indicative use only